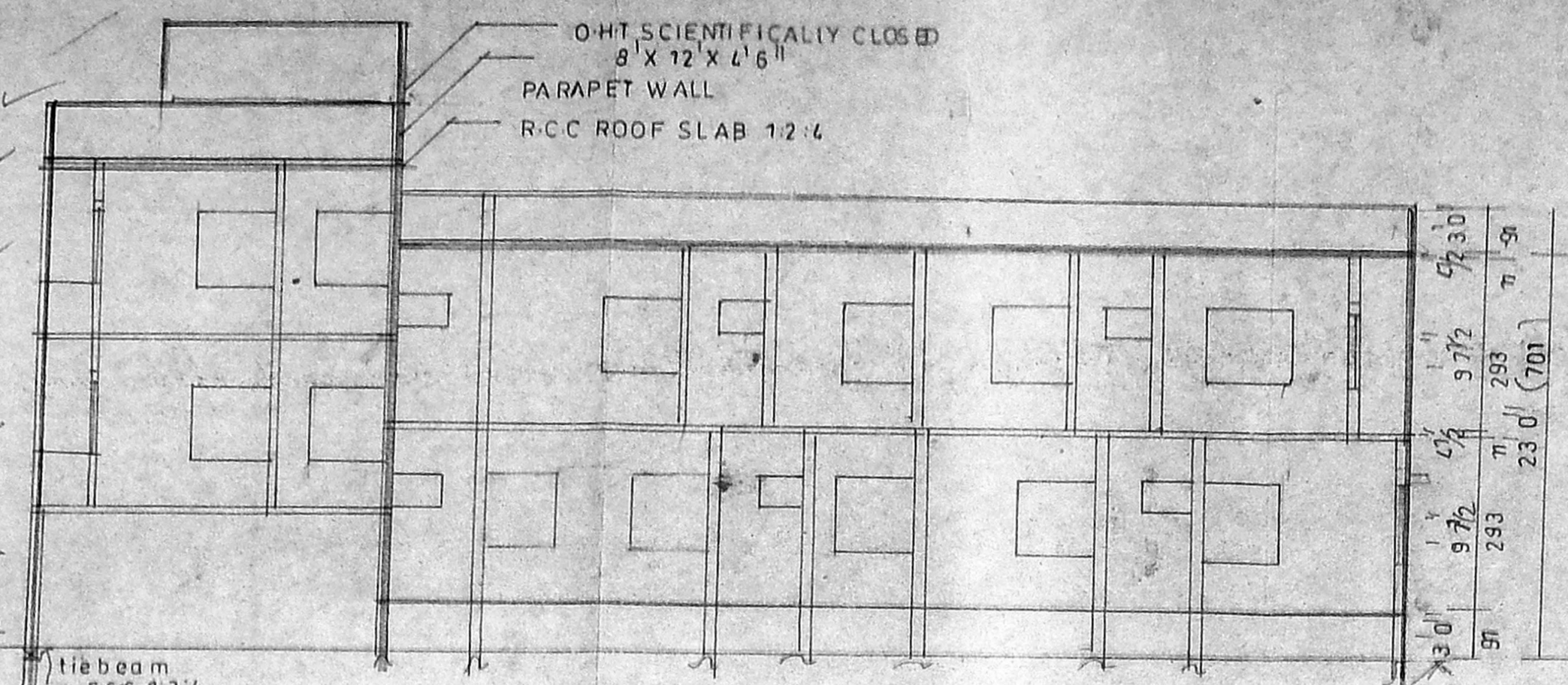


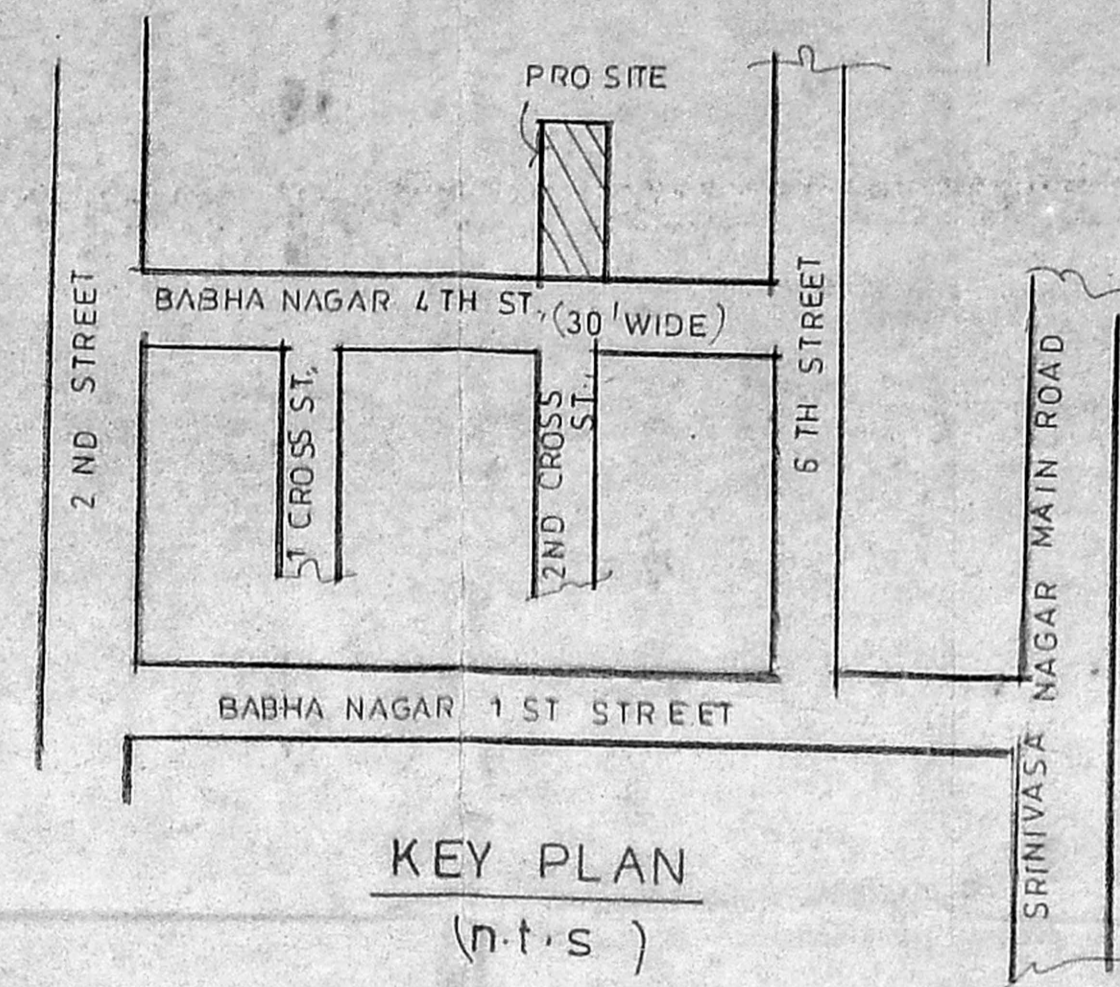
A/000701/187/2001  
 Planning Permit No. 187/2001  
**APPROVED**  
 SUBJECT TO THE CONDITIONS IN  
 THIS OFFICE ORDER  
 Dt: 19/12/2001  
 No. 24-7-2001  
 S. P. Srinivasan  
 FOR MEMBER SECRETARY  
 CHENNAI METROPOLITAN  
 DEVELOPMENT AUTHORITY  
 CHENNAI - 600 008.

ELEVATION

30' 0" (914)  
 40' 0" (1219)



SECTION ON 'XX'



KEY PLAN (n.t.s)

15-6-2001  
 PLAN SHOWING THE  
 PROPOSED RESIDENTIAL  
 FLAT AT PLOT NO. 158  
 S.NOs. 206/2 & 206/4  
 T.S.NO. 58, IN BLOCK NO. 2  
 OF BABHA NAGAR  
 4TH STREET,  
 KONNUR VILLAGE  
 VILLI VAKKAM, CHENNAI.  
 DIV NO. 63 ZONE 4  
 REVISED SCRUTINY  
 PLAN  
 22/6/2001.

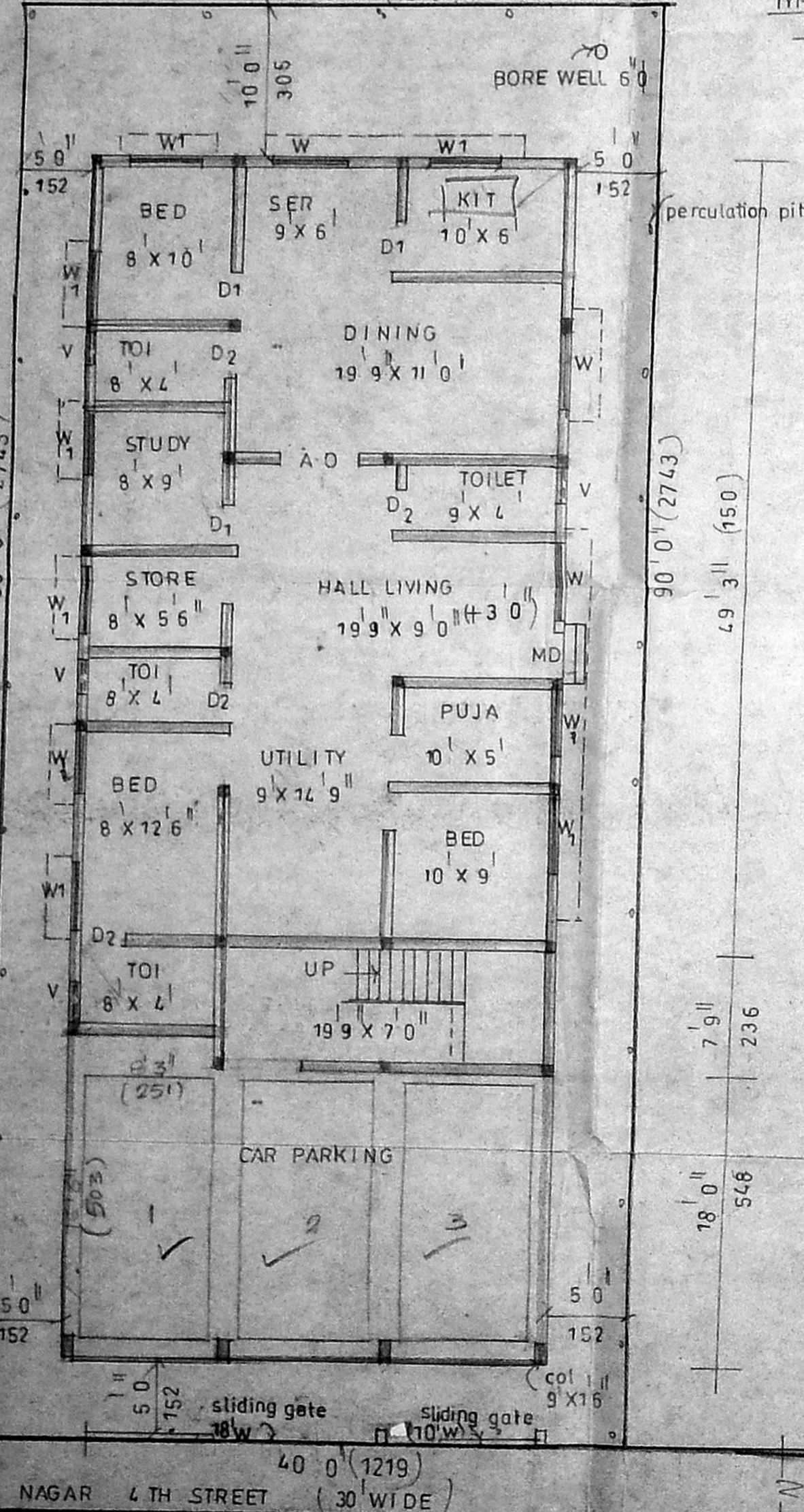
PARKING DETAILS			
	UNIT	M <sup>2</sup>	NOs
STILT/GRD	1	142	1
G.F.&F.F	2	142+104	2

SCALE 1:80 (1:100)

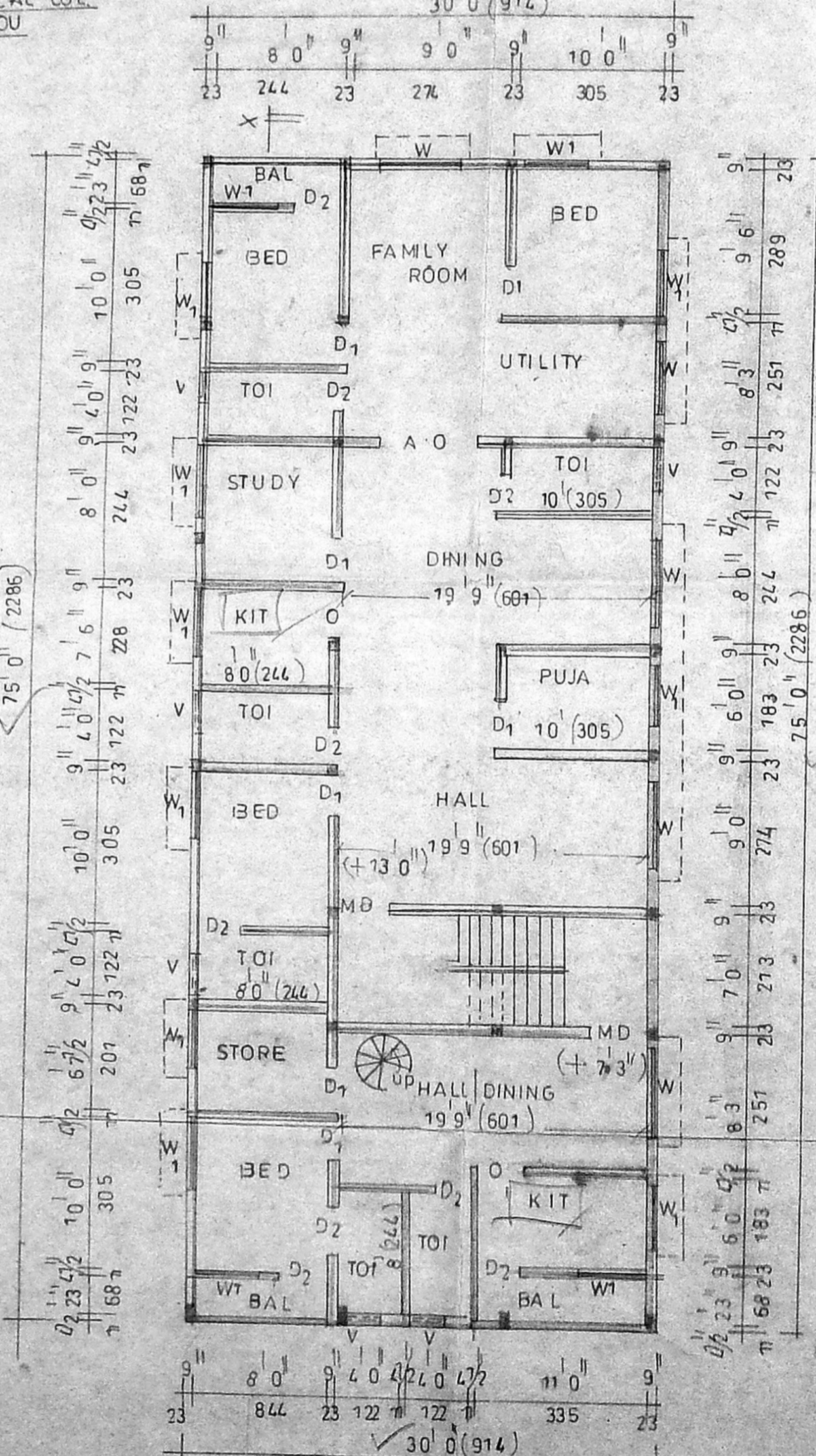
REFERENCE		
MD	MAIN DOOR	33 X 70 100 X 213
D1	DOOR	30 X 70 91 X 213
D2	"	26 X 70 76 X 213
W	WINDOW	50 X 46 152 X 137
W1	"	40 X 46 122 X 137
V	VENTILATOR	26 X 20 76 X 61
J	JOLLY	50 X 66 183 X 137

COLOUR INDEX		
PROPOSED		
ROAD		
BOUNDARY		

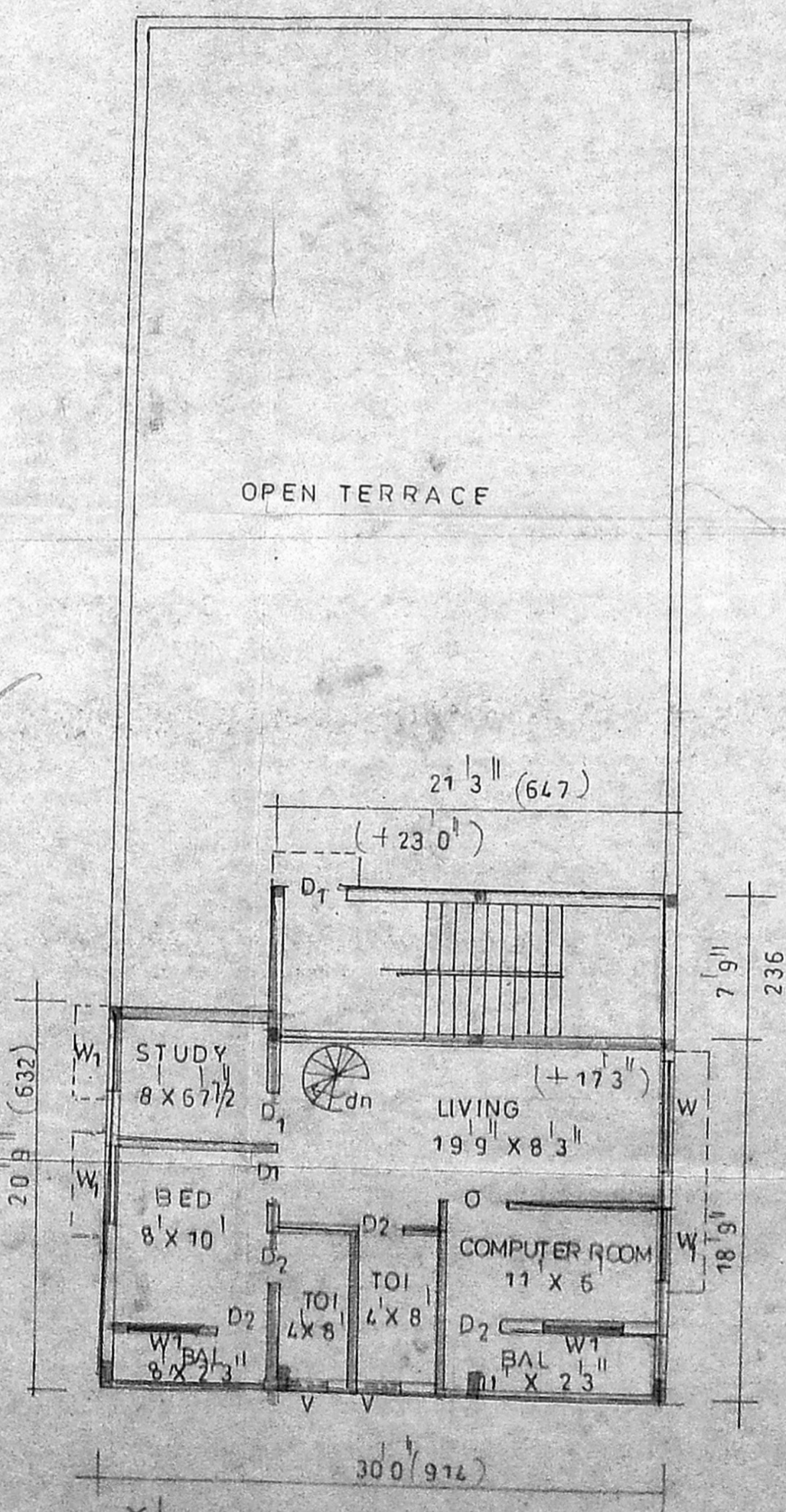
AREA DETAILS		
	Sq ft	m <sup>2</sup>
PLOT AREA	3600	334.57
STILT PARKING	559	51.95
G.F. AREA	1591	157.15
G.F.&F.F. AREA	2250	209.10
F.F. AREA	746.50	69.38
TOTAL AREA	4687.50	435.64
PLOT COVERAGE	62%	< 65%
F.S.I.	1.3	< 1.5
HEAD ROOM	181	15.82



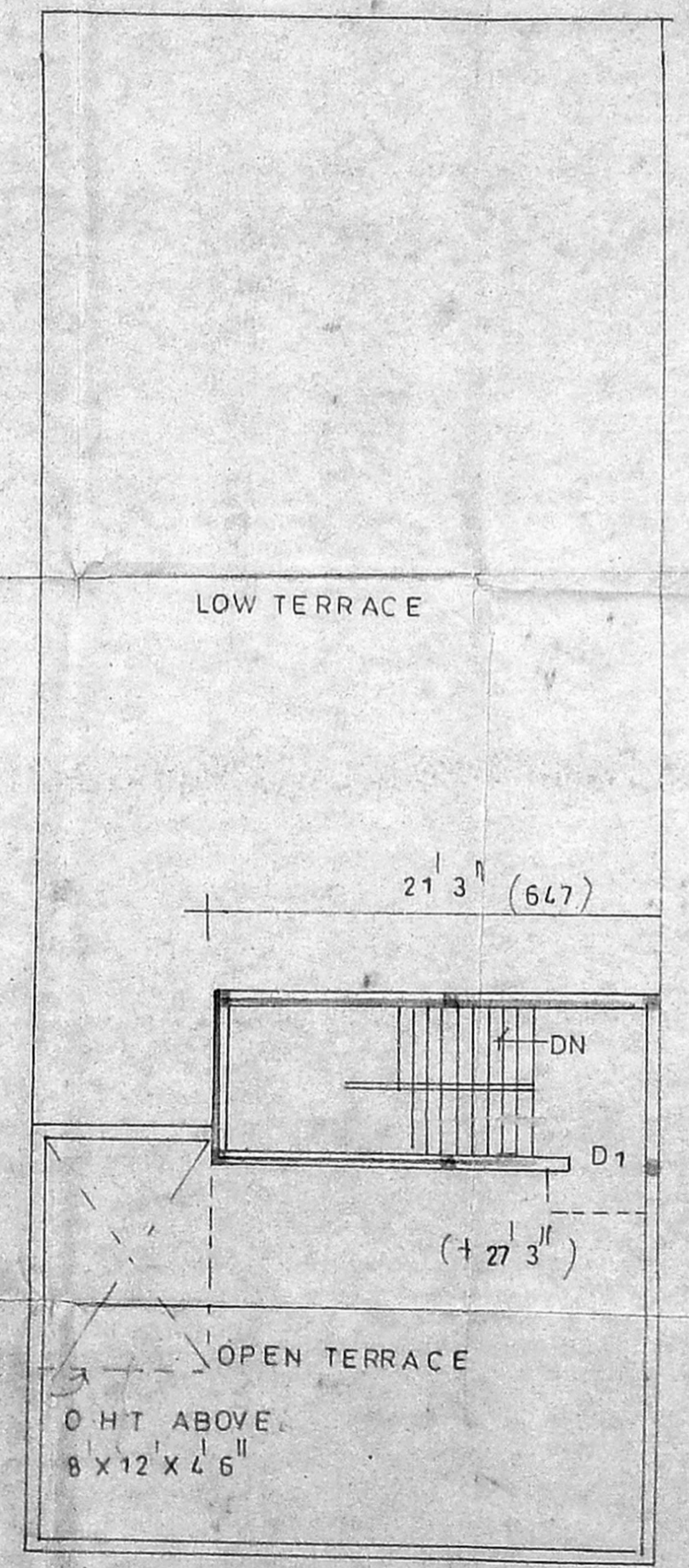
SITE STILT GROUND FLOOR PLAN



GROUND FLOORPLAN AND UPPER FLOOR OF STILT FIRST FLOOR PLAN



FIRST FLOOR PLAN AND TERRACE FLOOR PLAN



TERRACE FLOOR PLAN

OWNER  
 A. Arunachalam, D.G.E.  
 THIRUMALA PLANNERS  
 CONSULTING CIVIL ENGINEER  
 LICENSED SURVEYOR I.S. NO. 9  
 NO. 223/A, PALANI ANDAVAR KOIL STREET  
 VADAPALANI, CHENNAI - 600 025  
 27/3/2001  
 ENGINEER